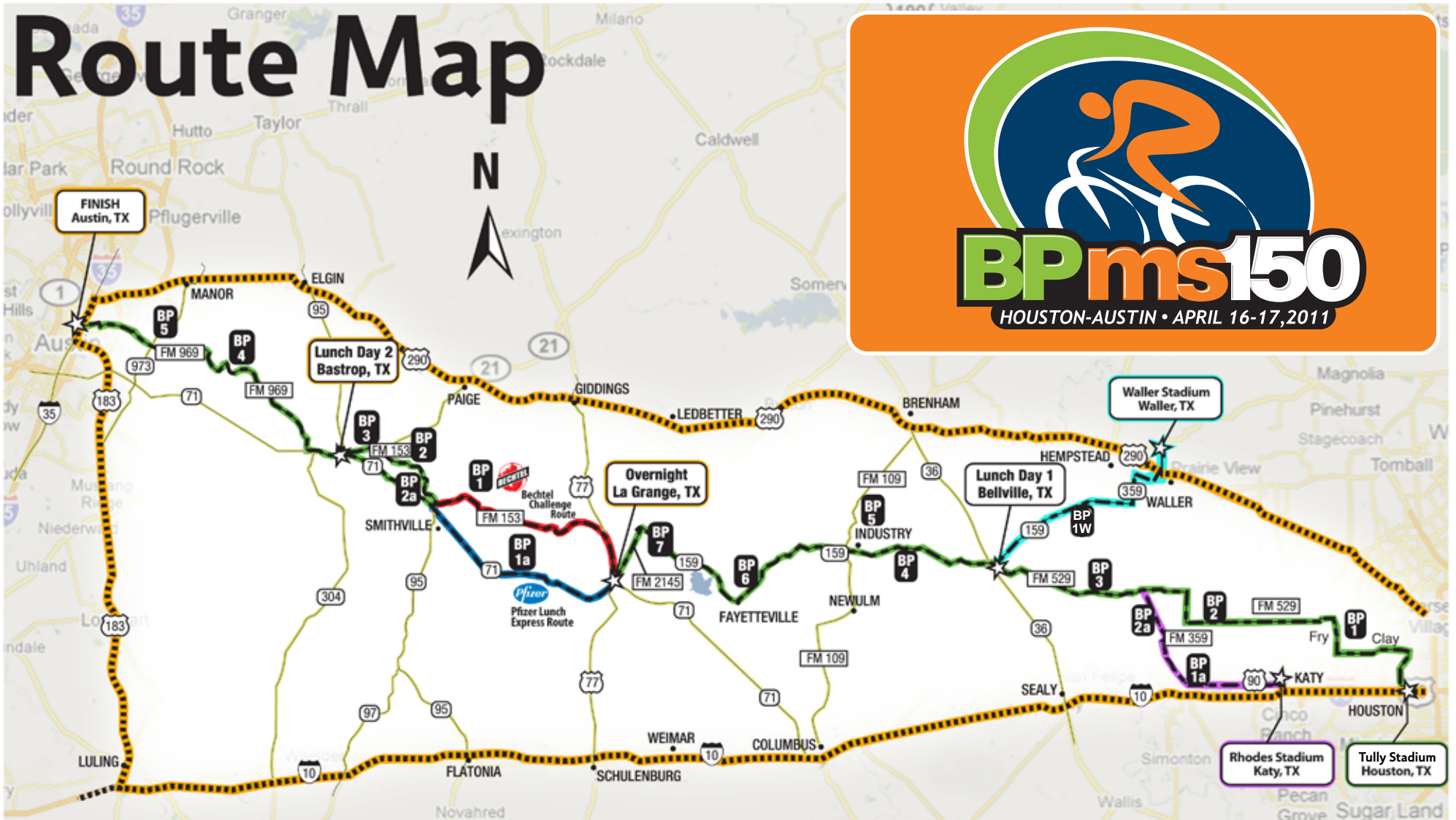





Route Map



Key

-  Cyclist Route - BICYCLES ONLY
 -  Suggested Vehicle Route
 -  Break Points (numbered by day)
- Not all roads and cities are shown

Note to Cyclists & Motorists

- For the safety of cyclists & volunteers, only BP MS 150 official event vehicles are allowed on the route.
- Absolutely no personal or team support vehicles are allowed on the cyclists route.
- Personal and team support vehicles must use vehicle route shown in Key.
- Non-official event vehicles will be removed from the route.

Mileage

Day 1	Rhodes to La Grange	83 miles
	Tully to La Grange	100 miles
	Waller to La Grange	76 miles
Day 2	Bechtel Challenge Route to Austin	77 miles
	Pfizer Lunch Express Route to Austin	66 miles
	Park Bypass to Austin	68 miles